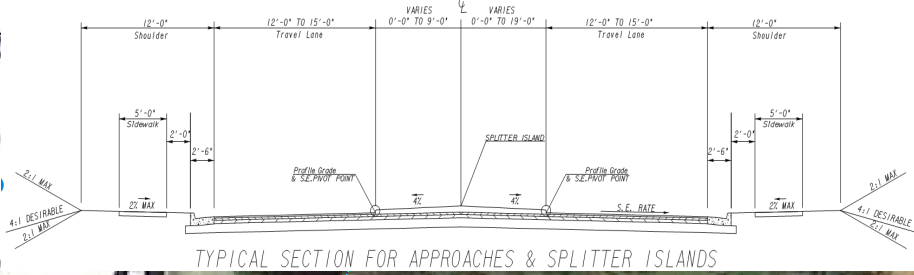
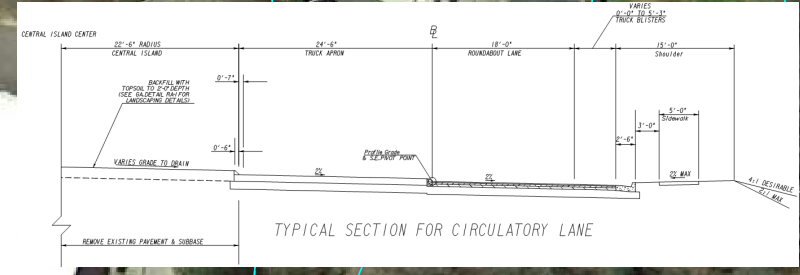
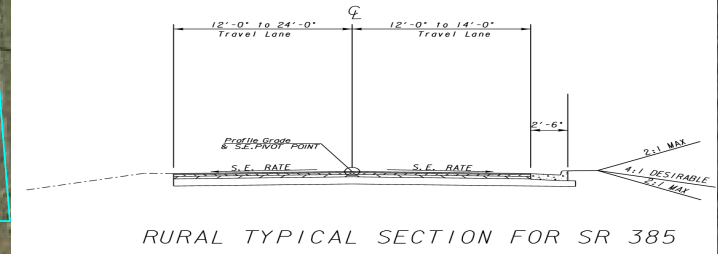
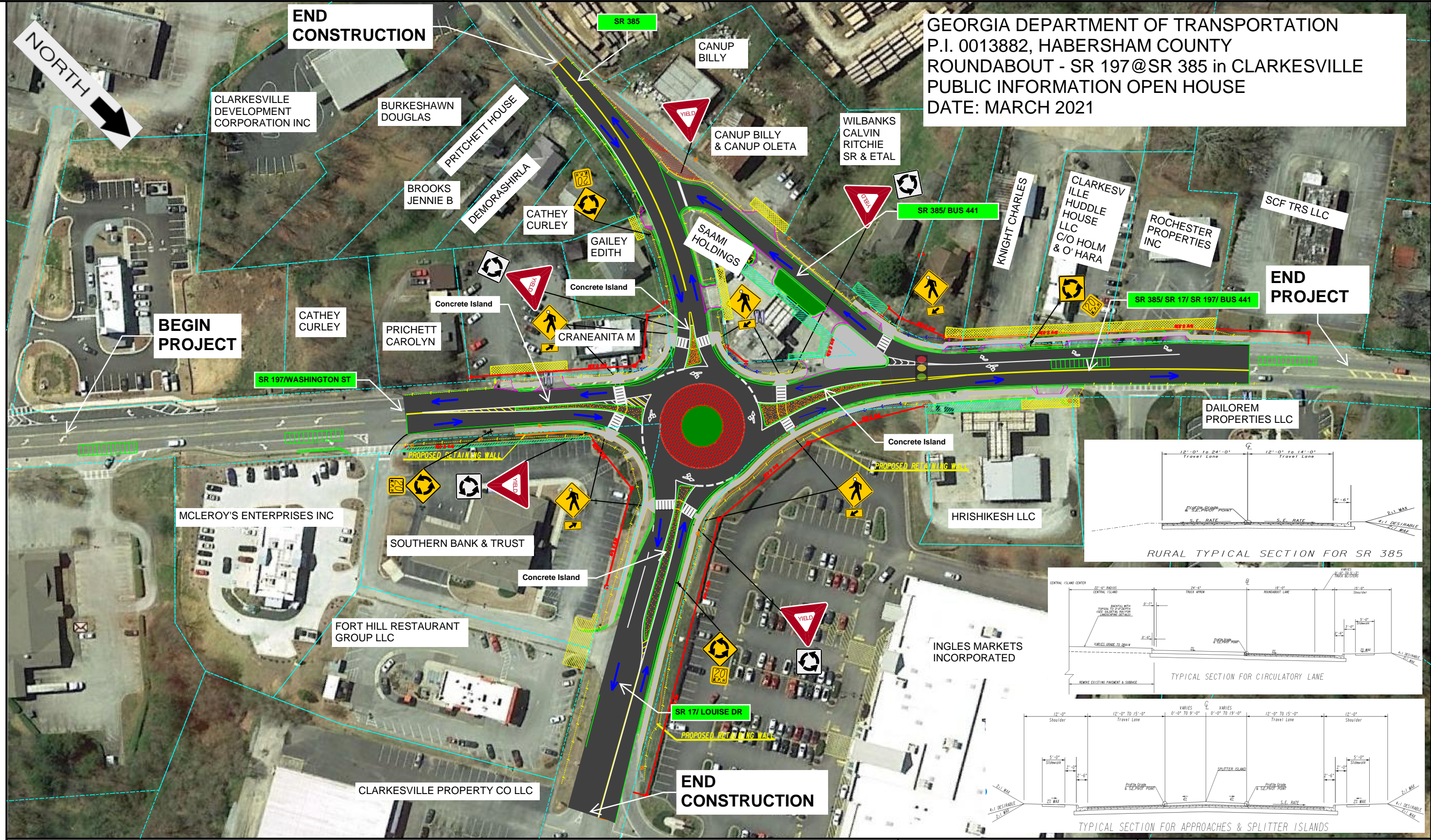


GEORGIA DEPARTMENT OF TRANSPORTATION
 P.I. 0013882, HABERSHAM COUNTY
 ROUNDABOUT - SR 197@SR 385 in CLARKESVILLE
 PUBLIC INFORMATION OPEN HOUSE
 DATE: MARCH 2021



LEGEND	
PROPERTY AND EXISTING R/W LINE	--- (dashed blue)
PROPOSED REQUIRED R/W LINE	— (solid red)
RETAINING WALL	— (solid orange)
HISTORICAL BOUNDARY	--- (dotted yellow)
CONSTRUCTION FILL LIMITS	--- (dashed green)
CONSTRUCTION CUT LIMITS	--- (dashed purple)
CONCRETE MEDIAN PATTERN	▨ (green hatched)
SIDEWALK	▨ (yellow hatched)
PROPOSED CURB AND GUTTER	▨ (orange hatched)
DRIVEWAY EASEMENT	▨ (light green hatched)
ADVANCED RUMBLE STRIPS	▨ (green vertical lines)
PERMANENT EASEMENT	▨ (yellow diagonal lines)
DRIVEWAY LINE	▨ (purple diagonal lines)
EXISTING UTILITY POLE	⊙ (circle with cross)
TRUCK APRON PATTERN	▨ (red hatched)
PAVEMENT REMOVAL PATTERN	▨ (red dotted)
CONCRETE MEDIAN PATTERN	▨ (orange hatched)
GRASS MEDIAN & CENTRAL ISLAND	● (solid green circle)
TRAFFIC SIGNAL TO BE REMOVED	●●● (three colored dots)
PROPOSED ASPHALT PAVEMENT	▨ (solid black)
TRAFFIC DIRECTIONAL ARROWS	→ (blue arrow)

Preliminary
 03/11/2021 11:07:44 AM

SCALE IN FEET
 0 50 100 200